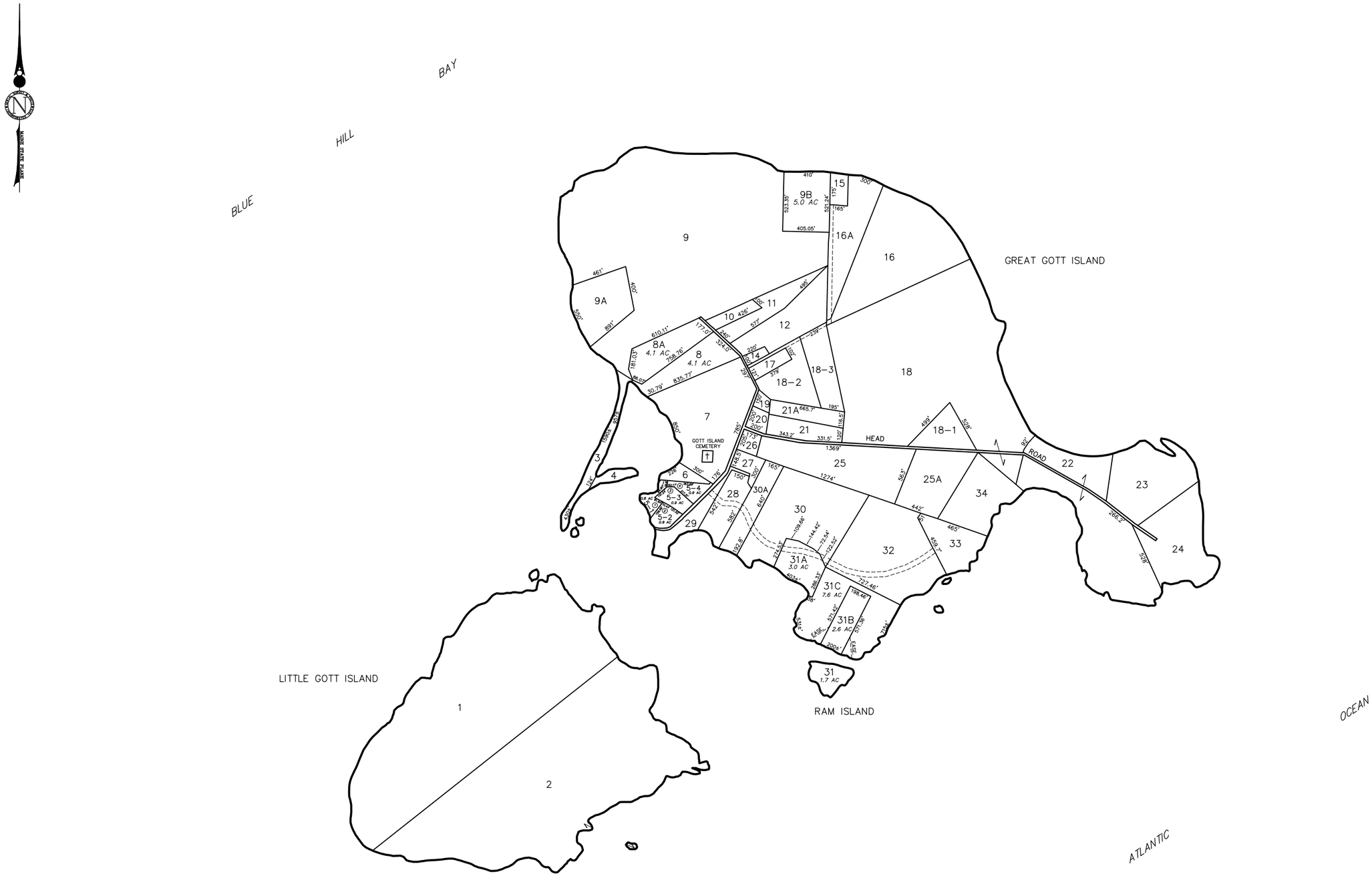

PREPARED BY: AERIAL SURVEY & PHOTO, INC.
AIRPORT ROAD, NORRIDGEWOCK, MAINE
(207) 634-2006

NOTE: The Town of Tremont assumes no responsibility for the accuracy of individual parcels represented on this map. For assessment purposes only. Not to be used for conveyances or legal description.

LEGEND:

PARCEL NUMBER	388	LINE DIMENSION	161.21'
MATCH LINE	Part of Map/Lot	PARCEL AREA	20,000 SF OR 7.000 AC
ADJACENT MAP	M5	SUBDIVISION LOT NO.	9
ANP	Acadia National Park	APPROXIMATE HIGH WATER LINE	

200 0 400 800 1200 1600 FEET

PROPERTY MAP
TOWN OF TREMONT
HANCOCK COUNTY, MAINE
SCALE: 1"=400' APRIL 1, 2011

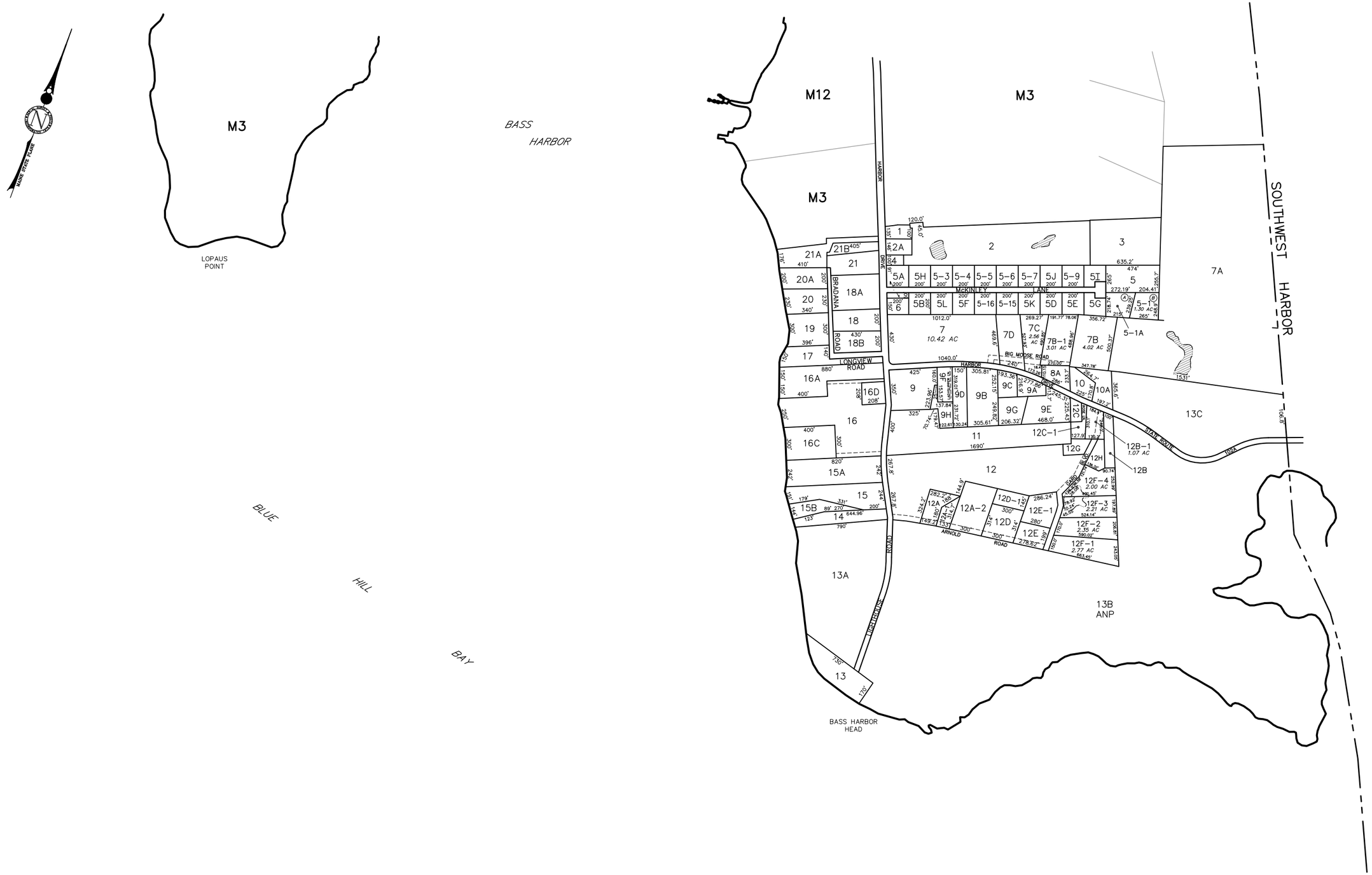

PREPARED BY: AERIAL SURVEY & PHOTO, INC.
AIRPORT ROAD, NORRIDGEWOCK, MAINE
(207) 634-2006

NOTE: The Town of Tremont assumes no responsibility for the accuracy of individual parcels represented on this map. For assessment purposes only. Not to be used for conveyances or legal description.

LEGEND:

PARCEL NUMBER	388 (Part of Map/Lot)	LINE DIMENSION	161.21'
MATCH LINE		PARCEL AREA	20,000 SF OR 7.000 AC
ADJACENT MAP	M5	SUBDIVISION LOT NO.	9
ANP	Acadia National Park	APPROXIMATE HIGH WATER LINE	

200 0 400 800 1200 1600 FEET

PROPERTY MAP
TOWN OF TREMONT
HANCOCK COUNTY, MAINE
SCALE: 1"=400' APRIL 1, 2011

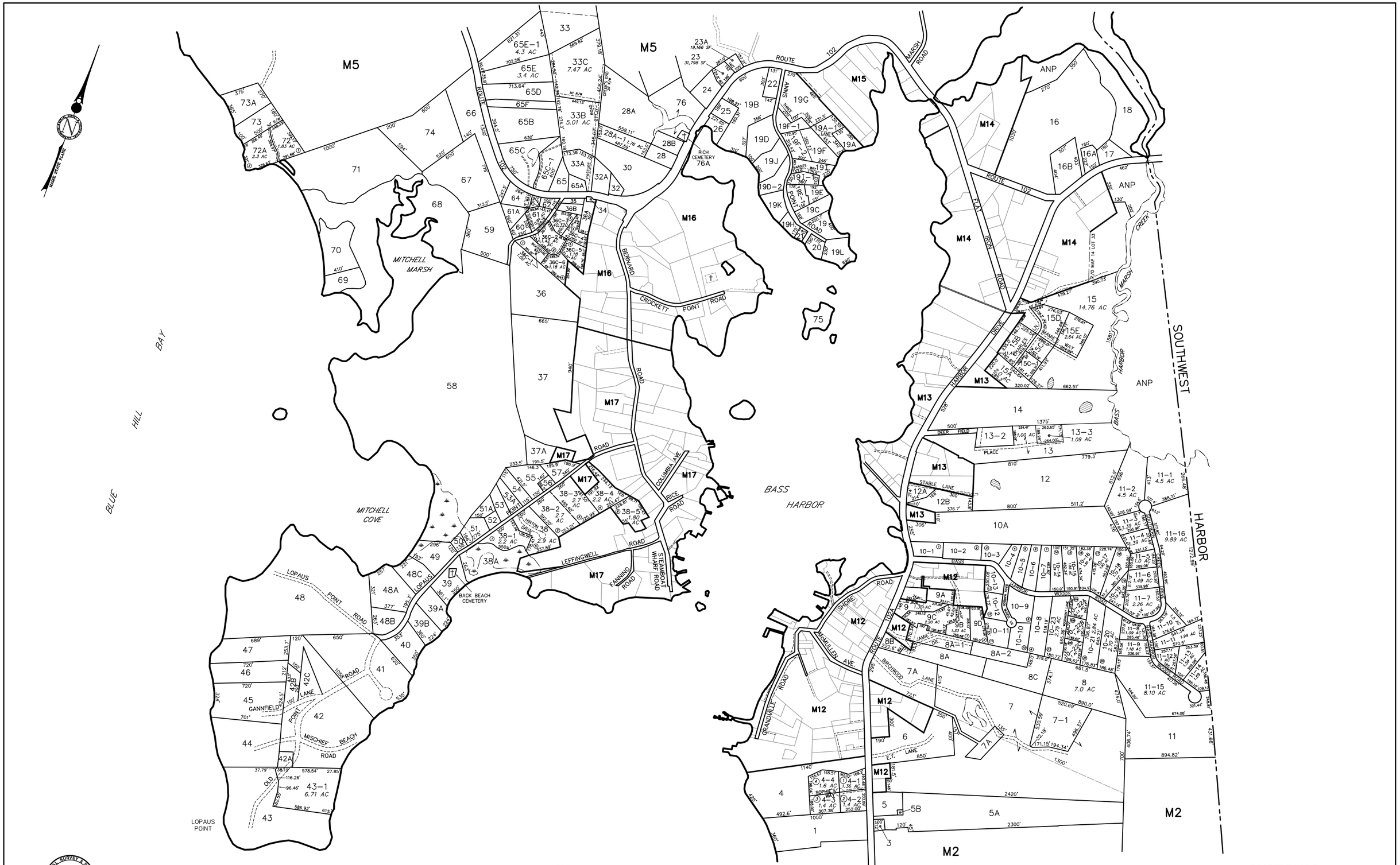

PREPARED BY: AERIAL SURVEY & PHOTO, INC.
AIRPORT ROAD, NORRIDGEWOCK, MAINE
(207) 634-2006

NOTE: The Town of Tremont assumes no responsibility for the accuracy of individual parcels represented on this map. For assessment purposes only. Not to be used for conveyances or legal description.

LEGEND:

PARCEL NUMBER	388	LINE DIMENSION	161.21'
ADJACENT MAP	M5	PARCEL AREA	20,000 SF OR 7.00 AC
MATCH LINE	Part of Map/Lot	SUBDIVISION LOT NO.	9
ANP	Acadia National Park	APPROXIMATE HIGH WATER LINE	

PROPERTY MAP
TOWN OF TREMONT
HANCOCK COUNTY, MAINE
SCALE: 1"=400' APRIL 1, 2011

PREPARED BY: AERIAL SURVEY & PHOTO, INC.
AIRPORT ROAD, NORRIDGEWOCK, MAINE
(207) 634-2006

NOTE: The Town of Tremont assumes no responsibility for the accuracy of individual parcels represented on this map. For assessment purposes only. Not to be used for conveyances or legal description.

LEGEND:

PARCEL NUMBER	388	LINE DIMENSION	161.21'
MATCH LINE	Part of Map/Lot	PARCEL AREA	20,000 SF OR 7.000 AC
ADJACENT MAP	M5	SUBDIVISION LOT NO.	9
ANP	Acadia National Park	APPROXIMATE HIGH WATER LINE	

200 0 400 800 1200 1600 FEET

PROPERTY MAP
TOWN OF TREMONT
HANCOCK COUNTY, MAINE
SCALE: 1"=400' APRIL 1, 2011

SOUTHWEST HARBOR
GOOSE COVE
DUCK COVE
CLARK POINT ROAD
KELLEYTOWN ROAD
TRUE LANE
COTTAGE LANE
KITTY LANE
WEBSTER LANE
HORSESHOE ROAD
CLYDESDALE WAY
TREMONT ROAD
BAYVIEW DRIVE
RICHTOWN ROAD
NORWOOD CEMETERY
OVERLOOK LANE
ROCKY COAST ROAD
RICH BROTHER'S WAY
RICH CEMETERY
ICKATIKA ROAD
MARSH ROAD
QUIETSIDE ROAD
HALFWAY BROOK RD.
P/O MAP 3 LOT 33
ANP
M3
M4
M6
M7
M14
M15
LEGEND:
PARCEL NUMBER 388
ANP ..... Acadia National Park
MATCH LINE ..... Part of Map/Lot
ADJACENT MAP M5
LINE DIMENSION ..... 161.21'
PARCEL AREA ..... 20,000 SF OR 7.000 AC
SUBDIVISION LOT NO. 9
APPROXIMATE HIGH WATER LINE
PREPARED BY: AERIAL SURVEY & PHOTO, INC.
AIRPORT ROAD, NORRIDGEWOCK, MAINE
(207) 634-2006
NOTE: The Town of Tremont assumes no responsibility for the accuracy of individual parcels represented on this map. For assessment purposes only. Not to be used for conveyances or legal description.
AERIAL SURVEY & PHOTO INCORPORATED 1979
200 0 400 800 1200 1600 FEET
PROPERTY MAP
TOWN OF TREMONT
HANCOCK COUNTY, MAINE
SCALE: 1"=400' APRIL 1, 2011
5

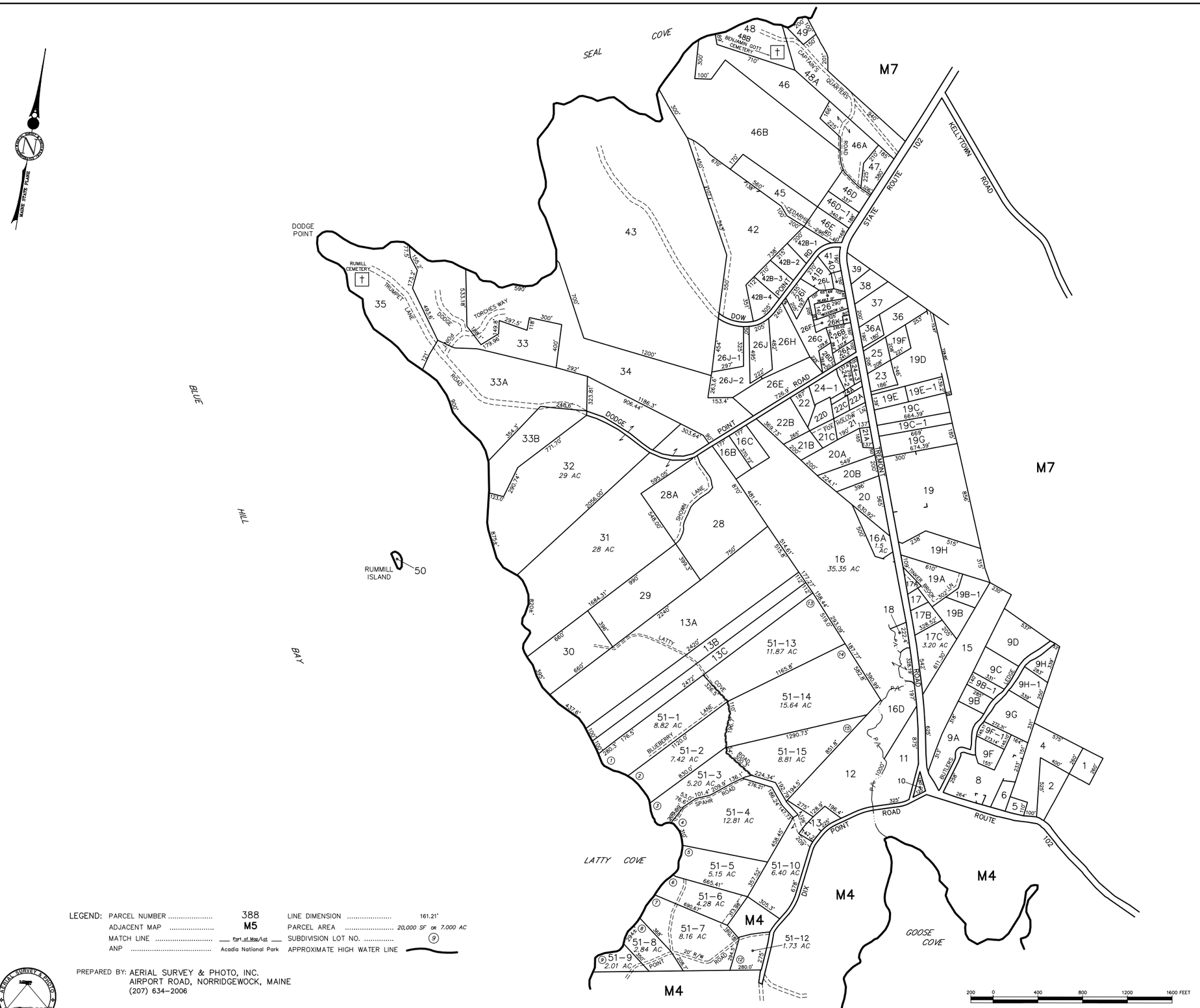

LEGEND:

PARCEL NUMBER	388	LINE DIMENSION	161.21'
ADJACENT MAP	M5	PARCEL AREA	20,000 SF OR 7.000 AC
MATCH LINE	Part of Map/Lot	SUBDIVISION LOT NO.	(9)
ANP	Acadia National Park	APPROXIMATE HIGH WATER LINE	

PREPARED BY: AERIAL SURVEY & PHOTO, INC.
AIRPORT ROAD, NORRIDGEWOCK, MAINE
(207) 634–2006

NOTE: The Town of Tremont assumes no responsibility for the accuracy of individual parcels represented on this map. For assessment purposes only. Not to be used for conveyances or legal description.

PROPERTY MAP

TOWN OF TREMONT

HANCOCK COUNTY, MAINE

SCALE: 1"=400' APRIL 1, 2011

PREPARED BY: AERIAL SURVEY & PHOTO, INC.
AIRPORT ROAD, NORRIDGEWOCK, MAINE
(207) 634-2006

NOTE: The Town of Tremont assumes no responsibility for the accuracy of individual parcels represented on this map. For assessment purposes only. Not to be used for conveyances or legal description.

LEGEND:

PARCEL NUMBER	388	LINE DIMENSION	161.21'
ADJACENT MAP	M5	PARCEL AREA	20,000 SF OR 7.000 AC
MATCH LINE	Part of Map/Lot	SUBDIVISION LOT NO.	(9)
ANP	Acadia National Park	APPROXIMATE HIGH WATER LINE	

200 0 400 800 1200 1600 FEET

PROPERTY MAP
TOWN OF TREMONT
HANCOCK COUNTY, MAINE
SCALE: 1"=400' APRIL 1, 2011

PREPARED BY: AERIAL SURVEY & PHOTO, INC.
AIRPORT ROAD, NORRIDGEWOCK, MAINE
(207) 634-2006

NOTE: The Town of Tremont assumes no responsibility for the accuracy of individual parcels represented on this map. For assessment purposes only. Not to be used for conveyances or legal description.

LEGEND:

PARCEL NUMBER	388	LINE DIMENSION	161.21'
ADJACENT MAP	M5	PARCEL AREA	20,000 SF OR 7.000 AC
MATCH LINE	Part of Map/Lot	SUBDIVISION LOT NO.	9
ANP	Acadia National Park	APPROXIMATE HIGH WATER LINE	

PROPERTY MAP
TOWN OF TREMONT
HANCOCK COUNTY, MAINE
SCALE: 1"=400' APRIL 1, 2011

PREPARED BY: AERIAL SURVEY & PHOTO, INC.
AIRPORT ROAD, NORRIDGEWOCK, MAINE
(207) 634-2006

NOTE: The Town of Tremont assumes no responsibility for the accuracy of individual parcels represented on this map. For assessment purposes only. Not to be used for conveyances or legal description.

LEGEND:

PARCEL NUMBER	388	LINE DIMENSION	161.21'
ADJACENT MAP	M5	PARCEL AREA	20,000 SF OR 7.000 AC
MATCH LINE	Part of Map/Lot	SUBDIVISION LOT NO.	9
ANP	Acadia National Park	APPROXIMATE HIGH WATER LINE	

200 0 400 800 1200 1600 FEET

PROPERTY MAP
TOWN OF TREMONT
HANCOCK COUNTY, MAINE
SCALE: 1"=400' APRIL 1, 2011

PREPARED BY: AERIAL SURVEY & PHOTO, INC.
AIRPORT ROAD, NORRIDGEWOCK, MAINE
(207) 634-2006

NOTE: The Town of Tremont assumes no responsibility for the accuracy of individual parcels represented on this map. For assessment purposes only. Not to be used for conveyances or legal description.

LEGEND:

PARCEL NUMBER	388	LINE DIMENSION	161.21'
ADJACENT MAP	M5	PARCEL AREA	20,000 SF OR 7.000 AC
MATCH LINE	Part of Map/Lot	SUBDIVISION LOT NO.	9
ANP	Acadia National Park	APPROXIMATE HIGH WATER LINE	

PROPERTY MAP
TOWN OF TREMONT
HANCOCK COUNTY, MAINE
SCALE: 1"=400' APRIL 1, 2011

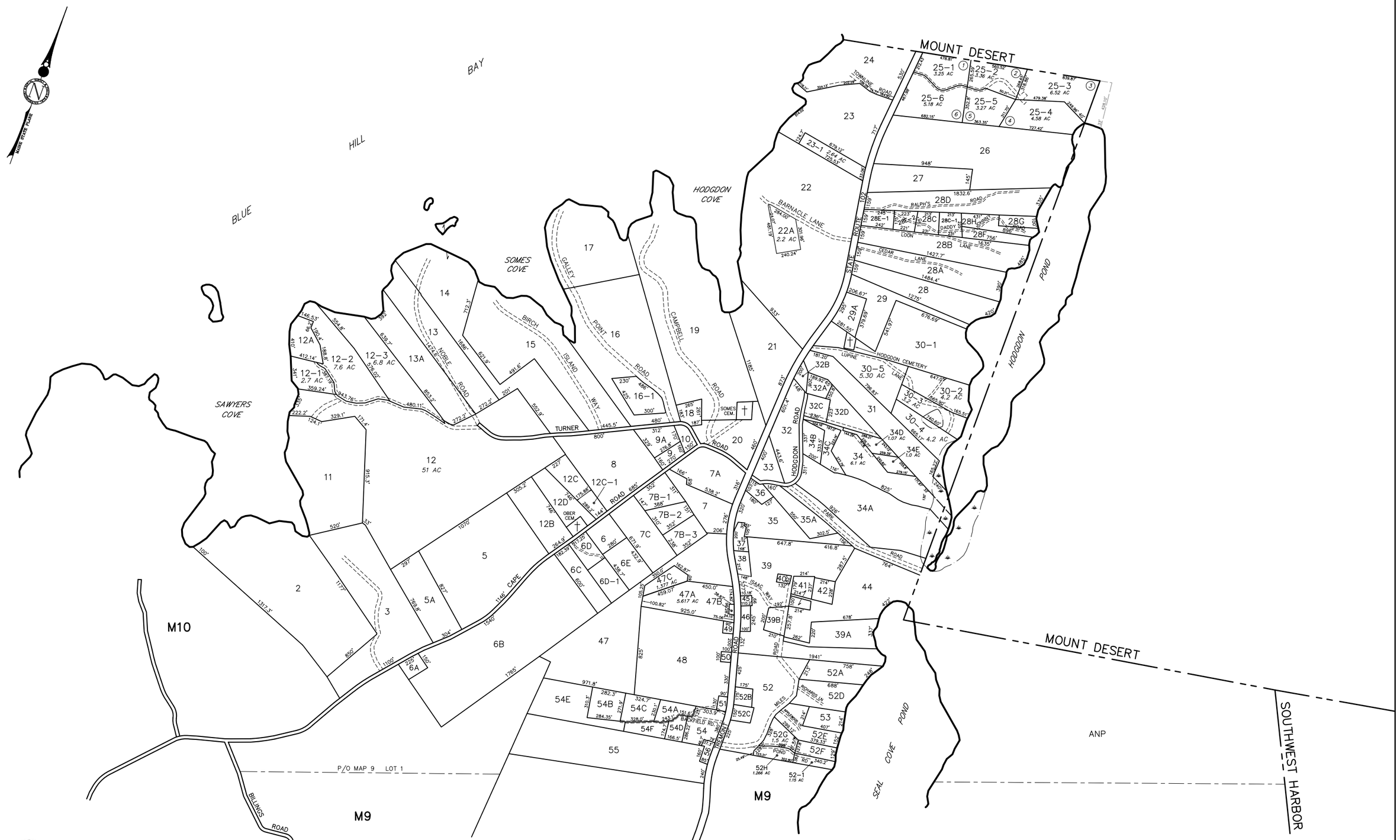

PREPARED BY: AERIAL SURVEY & PHOTO, INC.
AIRPORT ROAD, NORRIDGEWOCK, MAINE
(207) 634-2006

NOTE: The Town of Tremont assumes no responsibility for the accuracy of individual parcels represented on this map. For assessment purposes only. Not to be used for conveyances or legal description.

LEGEND:

PARCEL NUMBER	388	LINE DIMENSION	161.21'
ADJACENT MAP	M5	PARCEL AREA	20,000 SF OR 7.000 AC
MATCH LINE	Part of Map/Lot	SUBDIVISION LOT NO.	9
ANP	Acadia National Park	APPROXIMATE HIGH WATER LINE	

200 0 400 800 1200 1600 FEET

PROPERTY MAP
TOWN OF TREMONT
HANCOCK COUNTY, MAINE
SCALE: 1"=400' APRIL 1, 2011

PREPARED BY: AERIAL SURVEY & PHOTO, INC.
AIRPORT ROAD, NORRIDGEWOCK, MAINE
(207) 634-2006

NOTE: The Town of Tremont assumes no responsibility for the accuracy of individual parcels represented on this map. For assessment purposes only. Not to be used for conveyances or legal description.

LEGEND:

PARCEL NUMBER	388	LINE DIMENSION	161.21'
ADJACENT MAP	M5	PARCEL AREA	20,000 SF OR 7.000 AC
MATCH LINE	Part of Map/Lot	SUBDIVISION LOT NO.	9
ANP	Acadia National Park	APPROXIMATE HIGH WATER LINE	

PROPERTY MAP
TOWN OF TREMONT
HANCOCK COUNTY, MAINE
SCALE: 1"=100' APRIL 1, 2011

PREPARED BY: AERIAL SURVEY & PHOTO, INC.
AIRPORT ROAD, NORRIDGEWOCK, MAINE
(207) 634-2006

NOTE: The Town of Tremont assumes no responsibility for the accuracy of individual parcels represented on this map. For assessment purposes only. Not to be used for conveyances or legal description.

LEGEND:

PARCEL NUMBER	388	LINE DIMENSION	161.21'
ADJACENT MAP	M5	PARCEL AREA	20,000 SF OR 7.000 AC
MATCH LINE	Part of Map/Lot	SUBDIVISION LOT NO.	9
ANP	Acadia National Park	APPROXIMATE HIGH WATER LINE	

50 0 100 200 300 400 FEET

PROPERTY MAP
TOWN OF TREMONT
HANCOCK COUNTY, MAINE
SCALE: 1"=100' APRIL 1, 2011

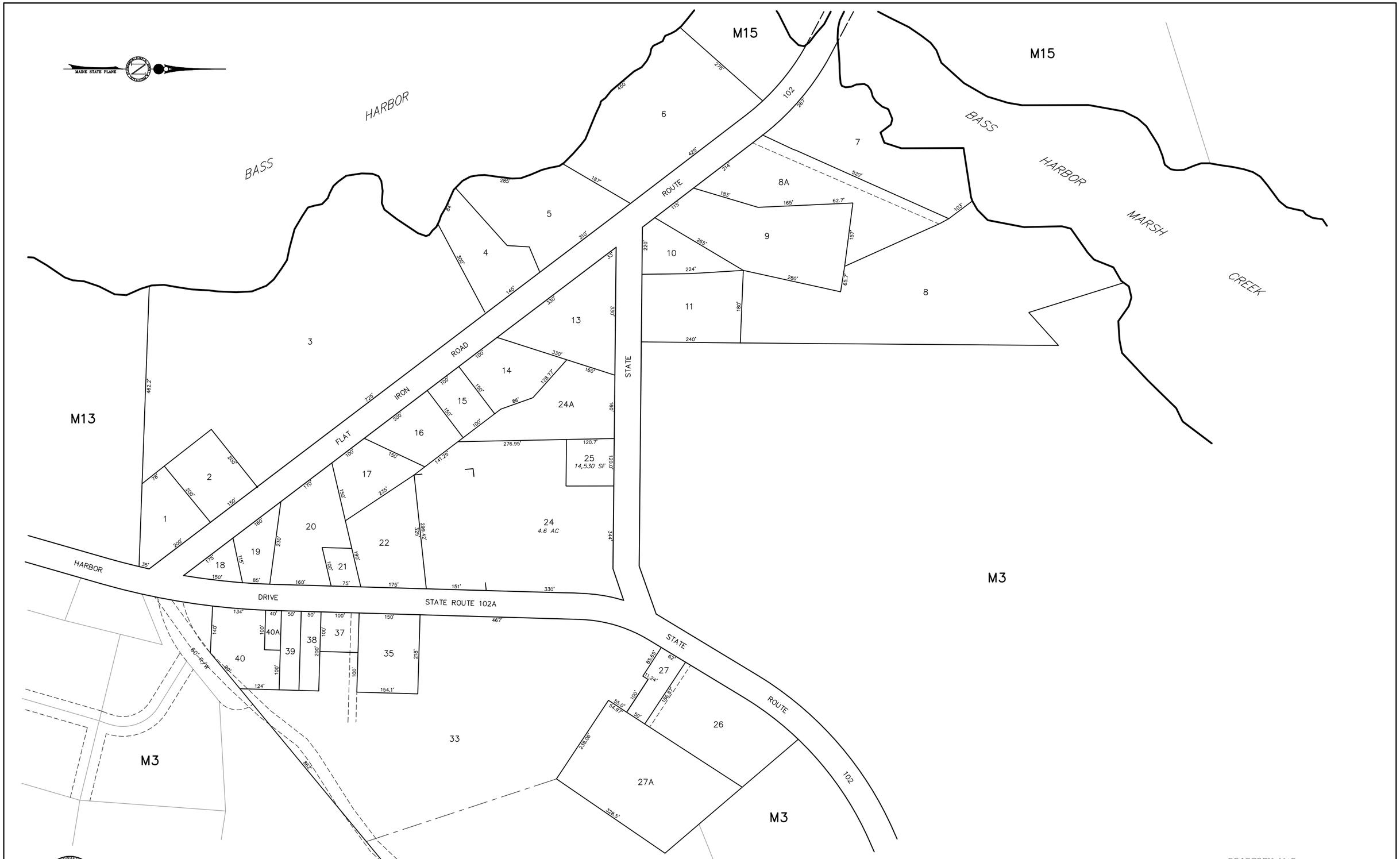

PREPARED BY: AERIAL SURVEY & PHOTO, INC.
AIRPORT ROAD, NORRIDGEWOCK, MAINE
(207) 634-2006

NOTE: The Town of Tremont assumes no responsibility for the accuracy of individual parcels represented on this map. For assessment purposes only. Not to be used for conveyances or legal description.

LEGEND:

PARCEL NUMBER	388	LINE DIMENSION	161.21'
ADJACENT MAP	M5	PARCEL AREA	20,000 SF OR 7.000 AC
MATCH LINE	Part of Map/Lot	SUBDIVISION LOT NO.	9
ANP	Acadia National Park	APPROXIMATE HIGH WATER LINE	

50 0 100 200 300 400 FEET

PROPERTY MAP
TOWN OF TREMONT
HANCOCK COUNTY, MAINE
SCALE: 1"=100' APRIL 1, 2011

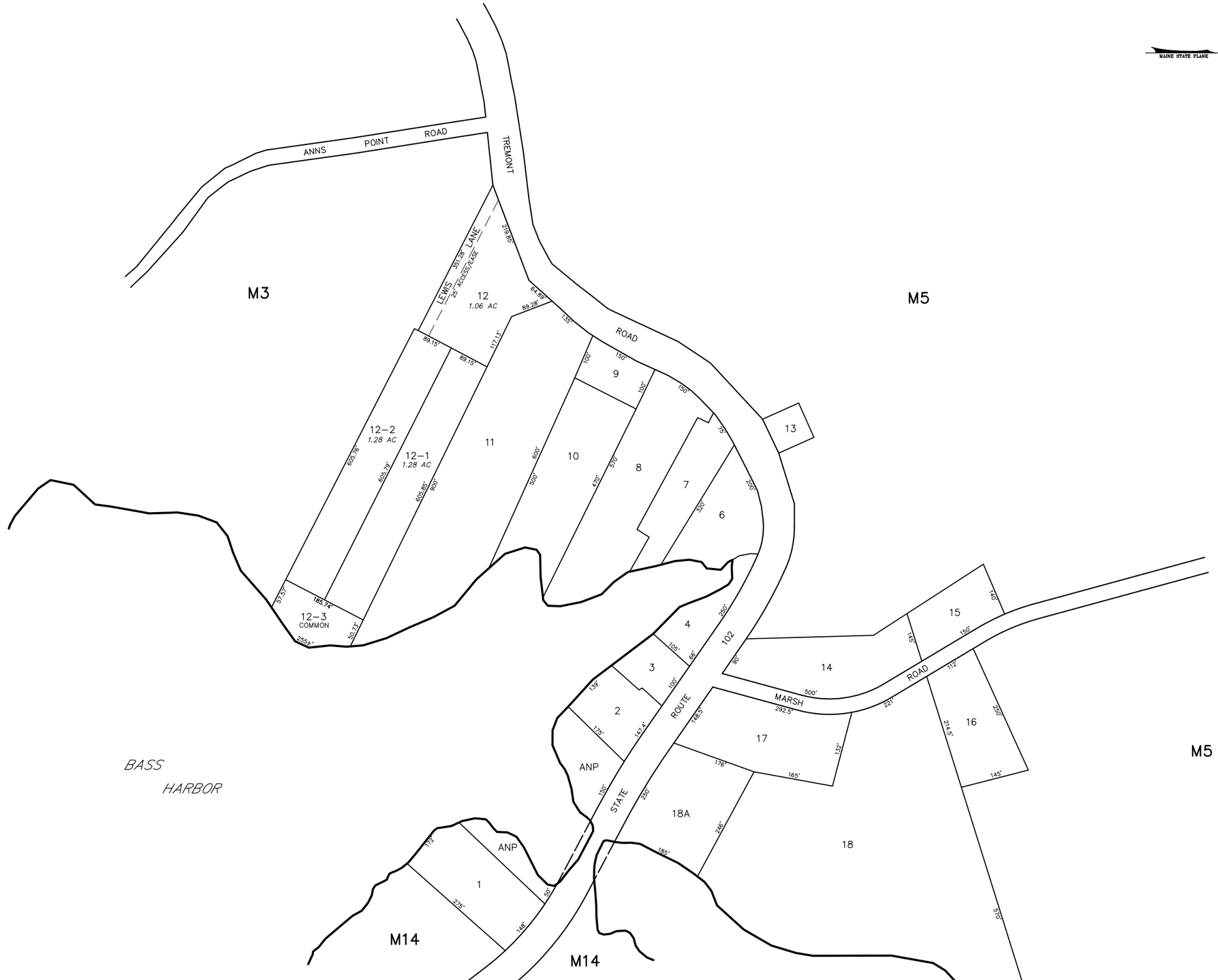

PREPARED BY: AERIAL SURVEY & PHOTO, INC.
AIRPORT ROAD, NORRIDGEWOCK, MAINE
(207) 634-2006

NOTE: The Town of Tremont assumes no responsibility for the accuracy of individual parcels represented on this map. For assessment purposes only. Not to be used for conveyances or legal description.

LEGEND:

PARCEL NUMBER	388	LINE DIMENSION	161.21'
ADJACENT MAP	M5	PARCEL AREA	20,000 SF OR 7.000 AC
MATCH LINE	Part of Map/Lot	SUBDIVISION LOT NO.	9
ANP	Acadia National Park	APPROXIMATE HIGH WATER LINE	

50 0 100 200 300 400 FEET

PROPERTY MAP
TOWN OF TREMONT
HANCOCK COUNTY, MAINE
SCALE: 1"=100' APRIL 1, 2011

PREPARED BY: AERIAL SURVEY & PHOTO, INC.
AIRPORT ROAD, NORRIDGEWOCK, MAINE
(207) 634-2006

NOTE: The Town of Tremont assumes no responsibility for the accuracy of individual parcels represented on this map. For assessment purposes only. Not to be used for conveyances or legal description.

LEGEND:

PARCEL NUMBER	388	LINE DIMENSION	161.21'
ADJACENT MAP	M5	PARCEL AREA	20,000 SF OR 7.000 AC
MATCH LINE	Part of Map/Lot	SUBDIVISION LOT NO.	9
ANP	Acadia National Park	APPROXIMATE HIGH WATER LINE	

50 0 100 200 300 400 FEET

PROPERTY MAP
TOWN OF TREMONT
HANCOCK COUNTY, MAINE
SCALE: 1"=100' APRIL 1, 2011

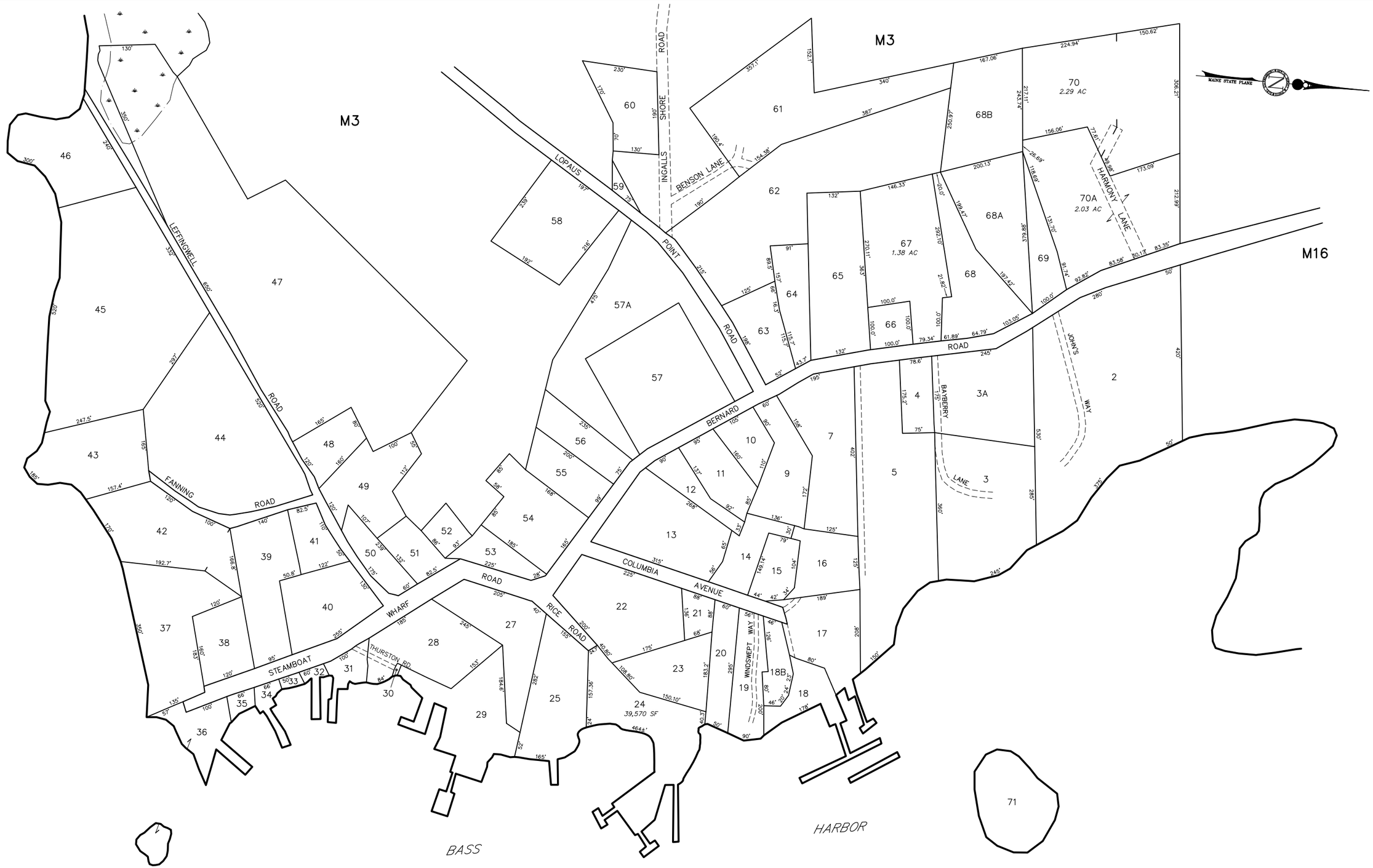

PREPARED BY: AERIAL SURVEY & PHOTO, INC.
AIRPORT ROAD, NORRIDGEWOCK, MAINE
(207) 634-2006

NOTE: The Town of Tremont assumes no responsibility for the accuracy of individual parcels represented on this map. For assessment purposes only. Not to be used for conveyances or legal description.

LEGEND:

PARCEL NUMBER	388	LINE DIMENSION	161.21'
ADJACENT MAP	M5	PARCEL AREA	20,000 SF OR 7.000 AC
MATCH LINE	Part of Map/Lot	SUBDIVISION LOT NO.	9
ANP	Acadia National Park	APPROXIMATE HIGH WATER LINE	

50 0 100 200 300 400 FEET

PROPERTY MAP
TOWN OF TREMONT
HANCOCK COUNTY, MAINE
SCALE: 1"=100' APRIL 1, 2011

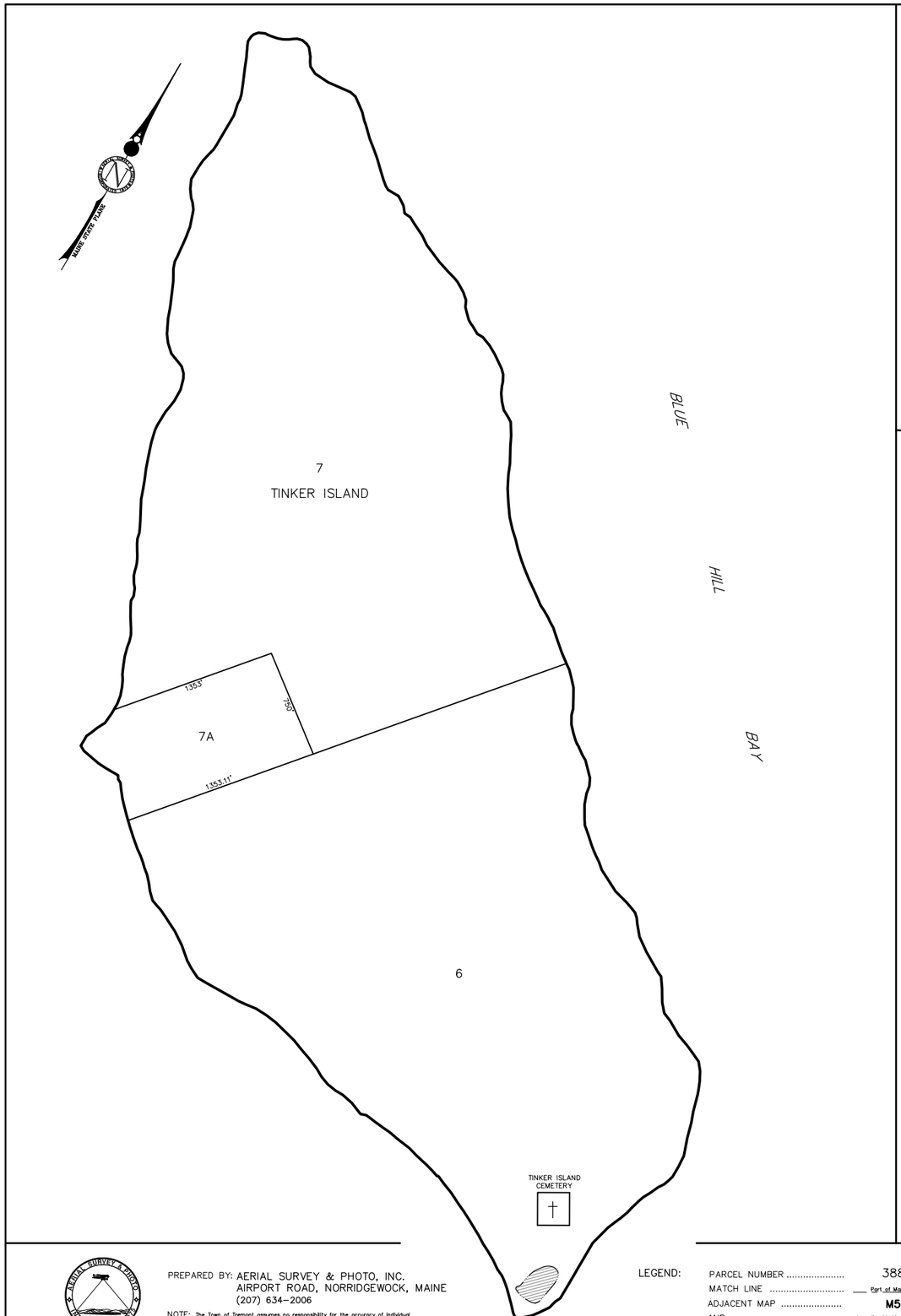

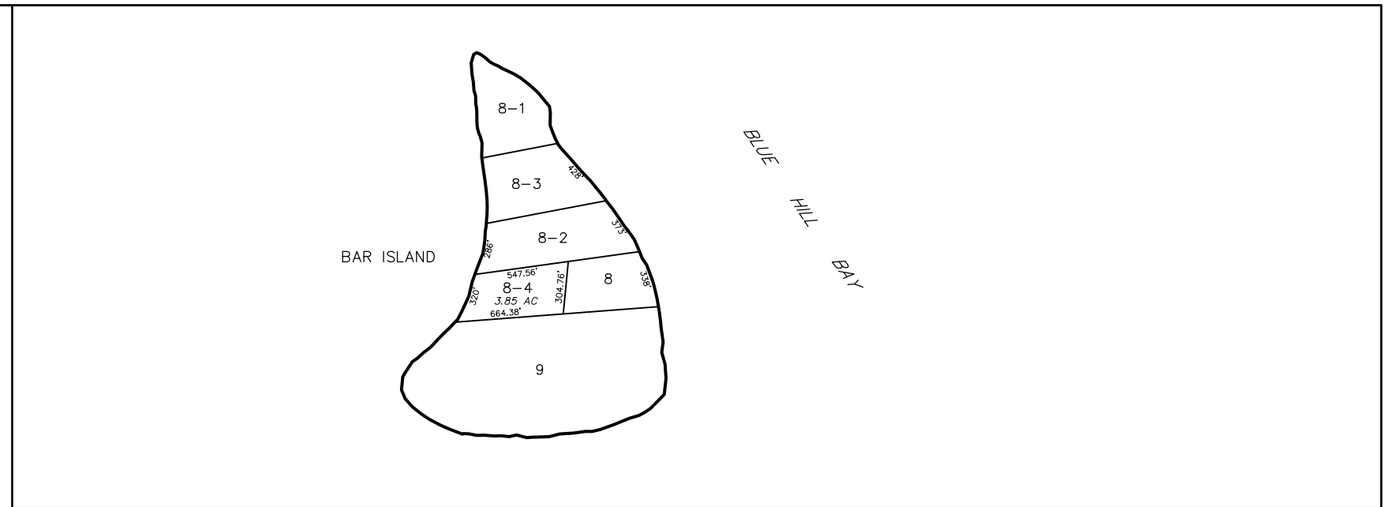

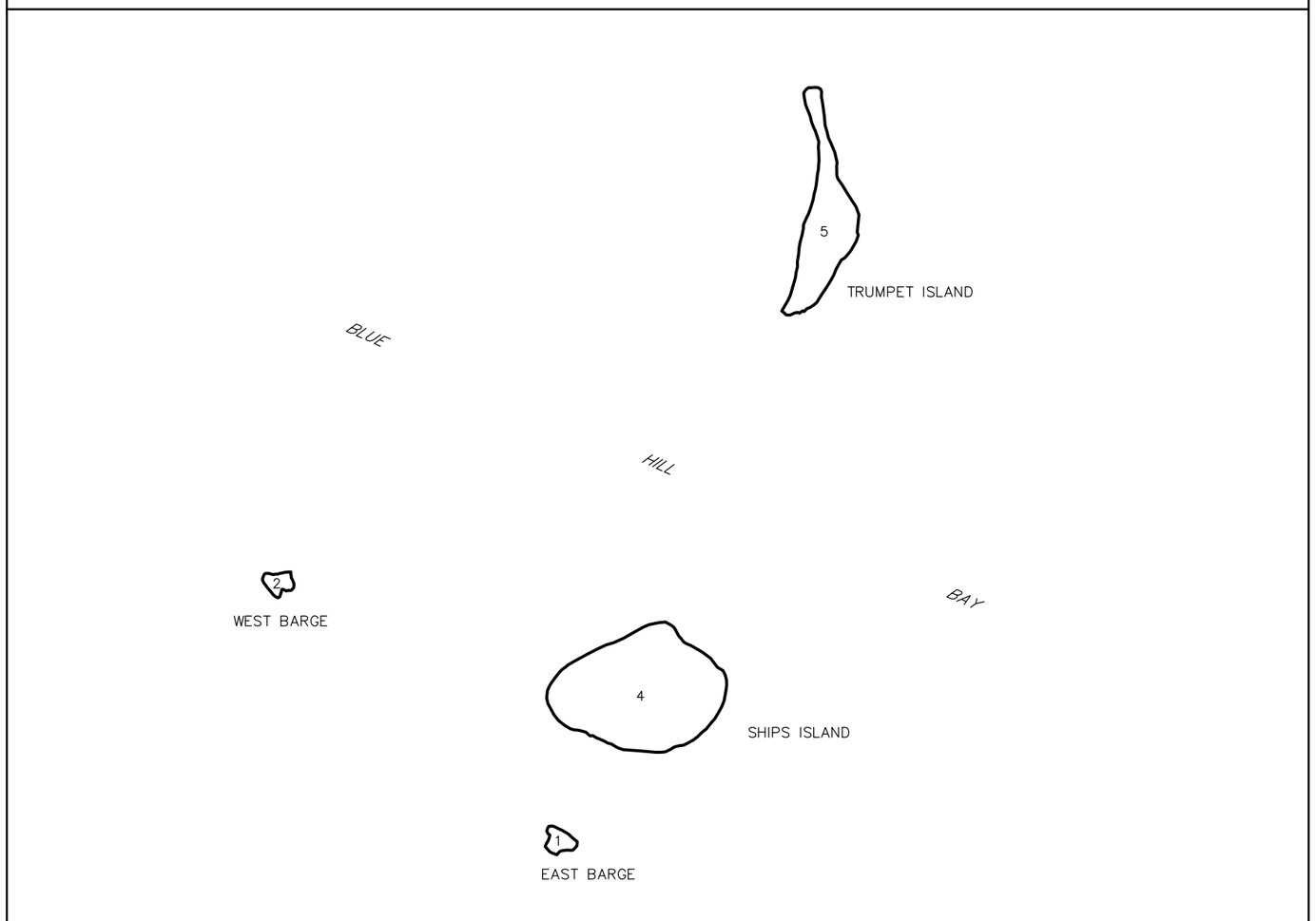

PREPARED BY: AERIAL SURVEY & PHOTO, INC.
AIRPORT ROAD, NORRIDGEWOCK, MAINE
(207) 634-2006

NOTE: The Town of Tremont assumes no responsibility for the accuracy of individual parcels represented on this map. For assessment purposes only. Not to be used for conveyances or legal description.

LEGEND:

PARCEL NUMBER	388	LINE DIMENSION	161.21'
MATCH LINE	Part of Map/Lot	PARCEL AREA	20,000 SF OR 7.000 AC
ADJACENT MAP	M5	SUBDIVISION LOT NO.	9
ANP	Acadia National Park	APPROXIMATE HIGH WATER LINE	

200 0 400 800 1200 1600 FEET

PROPERTY MAP
TOWN OF TREMONT
HANCOCK COUNTY, MAINE
SCALE: 1"=400' APRIL 1, 2011

PREPARED BY: AERIAL SURVEY & PHOTO, INC.
AIRPORT ROAD, NORRIDGEWOCK, MAINE
(207) 634-2006

LEGEND: MAP NUMBER 18
SHEET LIMITS .....

PROPERTY MAP INDEX
TOWN OF TREMONT
HANCOCK COUNTY, MAINE

1250 0 2500 5000 7500 10,000 FEET

SCALE: 1"=2500' APRIL 1, 2011

INDEX